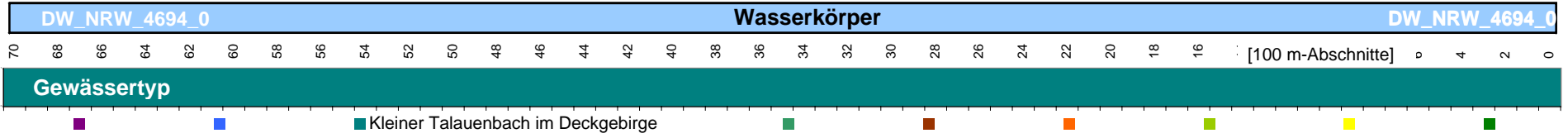
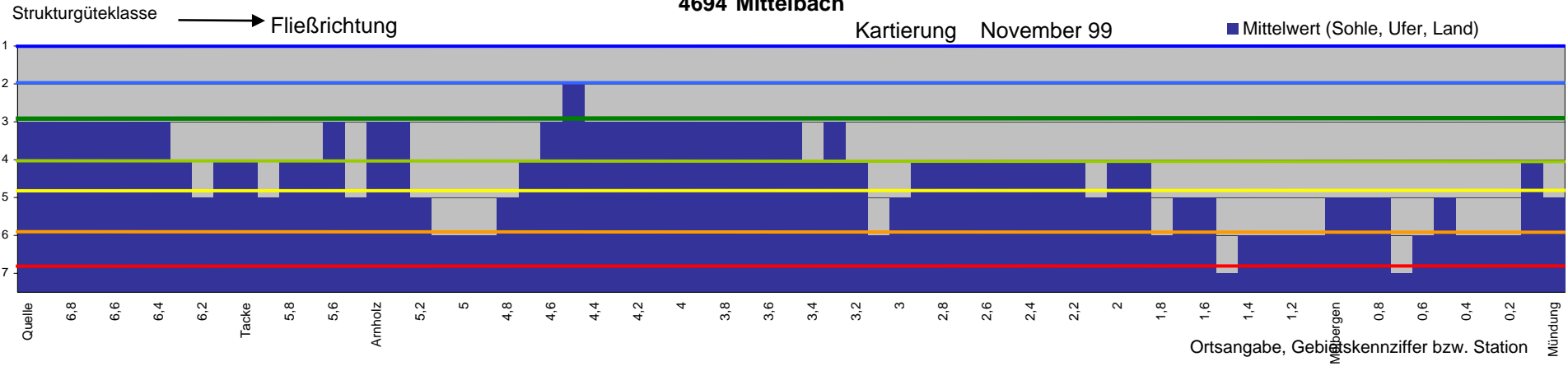


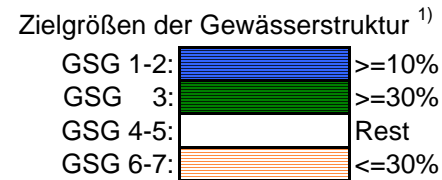
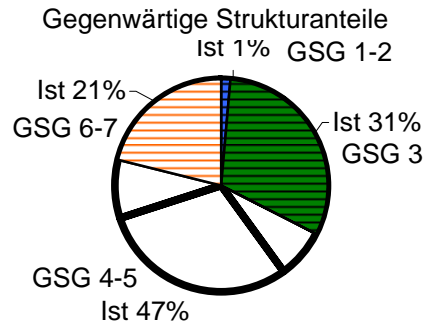
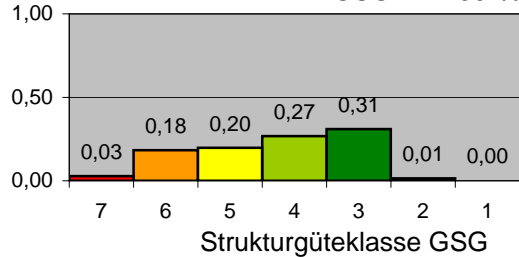
4694 Mittelbach

Kartierung November 99

■ Mittelwert (Sohle, Ufer, Land)



Gewässerstrukturgüte



¹⁾ siehe www.flussgebiete.nrw.de/pilotprojekte

Relative Häufigkeitsverteilungen

